

LOCATION MAP:
NOT TO SCALE

THE CONTRACTOR IS RESPONSIBLE FOR VERIFYING EXISTENCE AND LOCATION OF UTILITIES AND IS LIABLE FOR ANY DAMAGE BY CONSTRUCTION ACTIVITY. UTILITY LOCATIONS ARE APPROXIMATE. ADDITIONAL UTILITIES MAY EXIST EVEN THOUGH NOT SHOWN.

**CALL RI DIG SAFE:
1-888-344-7233**

BANK STABILIZATION & REVEGETATION

for

EDGEWOOD WATERFRONT PRESERVATION ASSOCIATION

in

CRANSTON, RHODE ISLAND

PREPARED BY
U.S. DEPARTMENT OF AGRICULTURE
NATURAL RESOURCES CONSERVATION SERVICE

Practice Standard: Roof Runoff Structure (558), Underground Outlet (620), Lined Outlet (468), Access Road (560), Structure for Water Control (587), Pipeline (516), Watering Facility (614)

Limiting Factor: 50 cfs (Lined Waterway)
Job Class: III

ITEM NO.	MATERIALS QUANTITY BID ITEM	SPEC NO.	ESTIMATED QUANTITY	UNITS
1	SEEDING/PLUGGING (SWITCHGRASS)	06	4,460	EA
2	EXCAVATION	21	314	CY
3	EARTH FILL	23	8.5	CY
4	EROSION CONTROL - COIR FIBER MAT	05	3044	SF
5	EROSION CONTROL - COIR LOG	05	390	LF
6				

COOPERATOR'S REVIEW AND APPROVAL STATEMENT

I HAVE REVIEWED THE PLANS AND SPECIFICATIONS AND AGREE TO COMPLETE THE WORK ACCORDINGLY. MODIFICATION OF THESE PLANS AND SPECIFICATIONS MUST BE APPROVED BY THE NATURAL RESOURCES CONSERVATION SERVICE BEFORE INSTALLATION. FAILURE TO MEET THESE PLANS AND SPECIFICATIONS MAY JEOPARDIZE MY STATE OR FEDERAL COST SHARE FUNDING.

I AM RESPONSIBLE FOR CLEARLY LOCATING AND MARKING ALL PRIVATE UTILITIES AND TILE LINES WITHIN THE WORK AREA. FAILURE TO LOCATE PRIVATE UTILITIES AND TILE LINES MAY INCREASE MY CONSTRUCTION COSTS. I AM RESPONSIBLE FOR SECURING ALL NECESSARY PERMITS AND COMPLETING THE WORK IN ACCORDANCE WITH ALL LOCAL, STATE, AND FEDERAL LAWS. I AM RESPONSIBLE FOR ALL NEGOTIATIONS AND AGREEMENTS WITH THE CONTRACTOR(S). I WILL BE AVAILABLE DURING CONSTRUCTION TO DISCUSS POTENTIAL MODIFICATIONS AND CONDUCT NECESSARY NEGOTIATIONS WITH THE CONTRACTOR(S).

COOPERATOR'S SIGNATURE

DATE

GENERAL NOTES

1. The contractor is responsible for the notification of all utility companies affected by this project. The contractor is responsible for determining the exact physical locations of all utilities affected by this project.
2. The contractor is responsible for compliance with all ordinances and laws pertaining to the installation of this project.
3. Elevations shown in the drawings are based on an assumed vertical datum.
4. All distances/stationing shown in the drawings is measured horizontal distance and is approximate.
5. All work shown in these drawings shall be staked for layout prior to construction.

INDEX OF DRAWINGS

PAGE #	CONTENT
1	TITLE SHEET
2,3	PLAN VIEW
4	PROFILE VIEW(S)

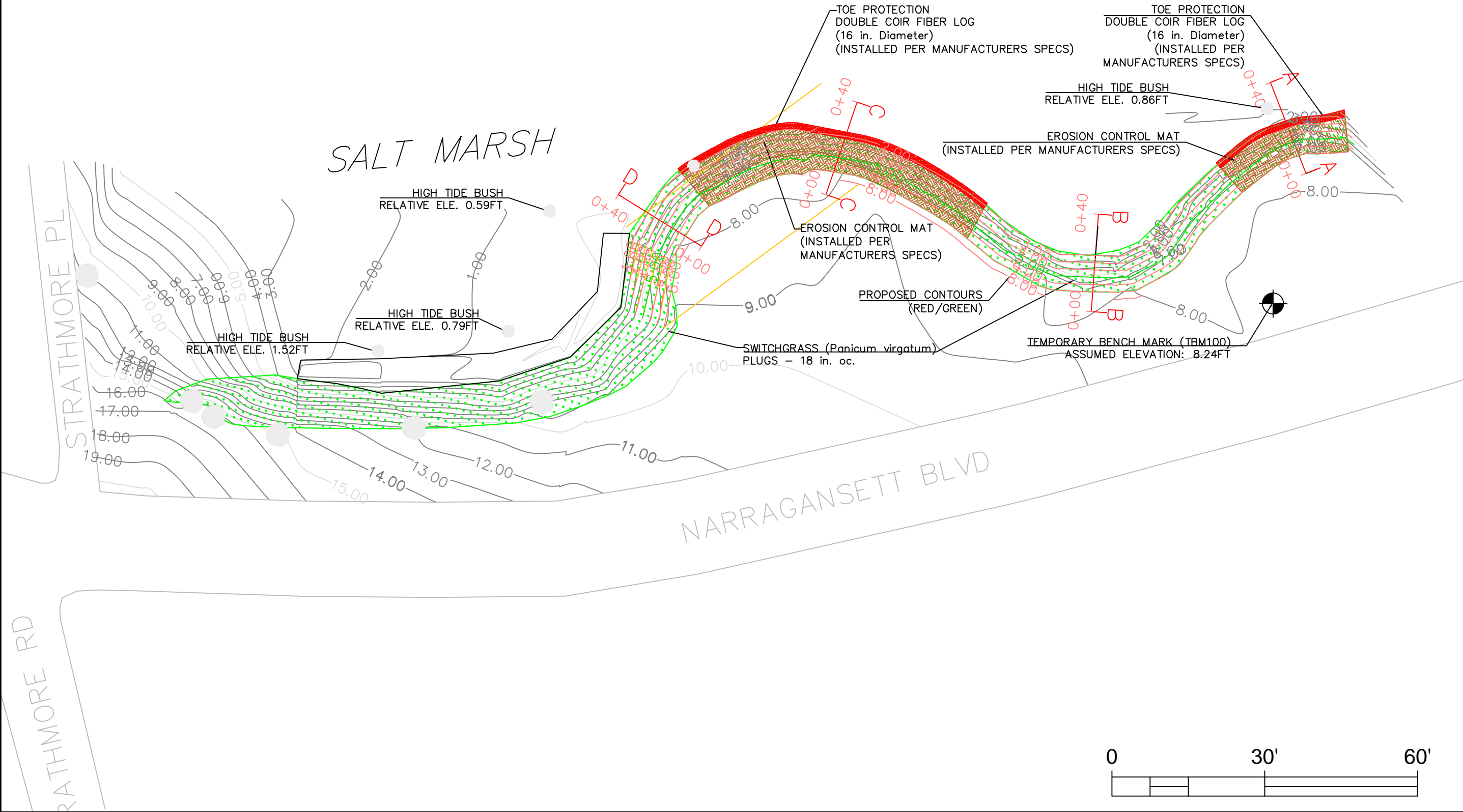
Date
4/10/13
Designed J. TUTHILL
Drawn J. TUTHILL
Checked _____
Approved _____

Stillhouse Cove
 Bank Stabilization and Planting Plan
 Edgewood Waterfront
 Preservation Association
 Providence County, RI



File No.
STILLHOUSE.DGW
Drawing No.

4/1/13
Sheet 1 of 4

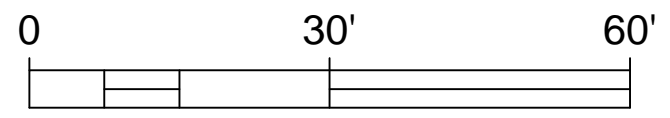


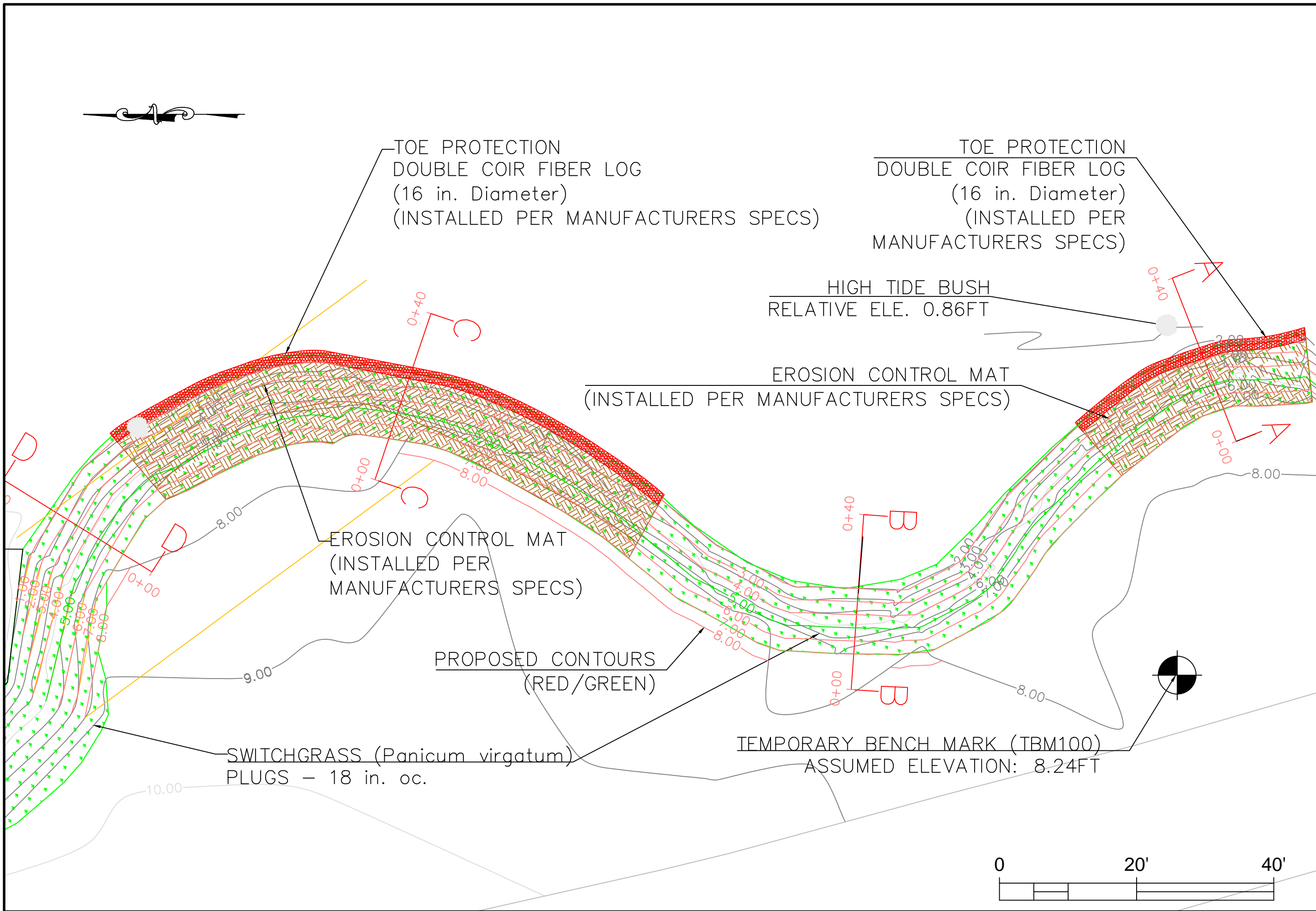
Designed	J. TUTHILL	Date	4/10/13
Drawn	J. TUTHILL	Checked	4/10/13
Approved			

Stillhouse Cove
 Bank Stabilization and Planting Plan
 Edgewood Waterfront
 Preservation Association
 Providence County, RI



File No.	STILLHOUSE.DGW
Drawing No.	###
Date	4/1/13
Sheet	2 of 4





Date 4/10/13
 Designed J. TUTHILL
 Drawn J. TUTHILL
 Checked _____
 Approved _____


Stillhouse Cove
 Bank Stabilization and Planting Plan
 Edgewood Waterfront
 Preservation Association Providence County, RI



File No. STILLHOUSE.DGW
 Drawing No. ###
 4/1/13
 Sheet 3 of 4

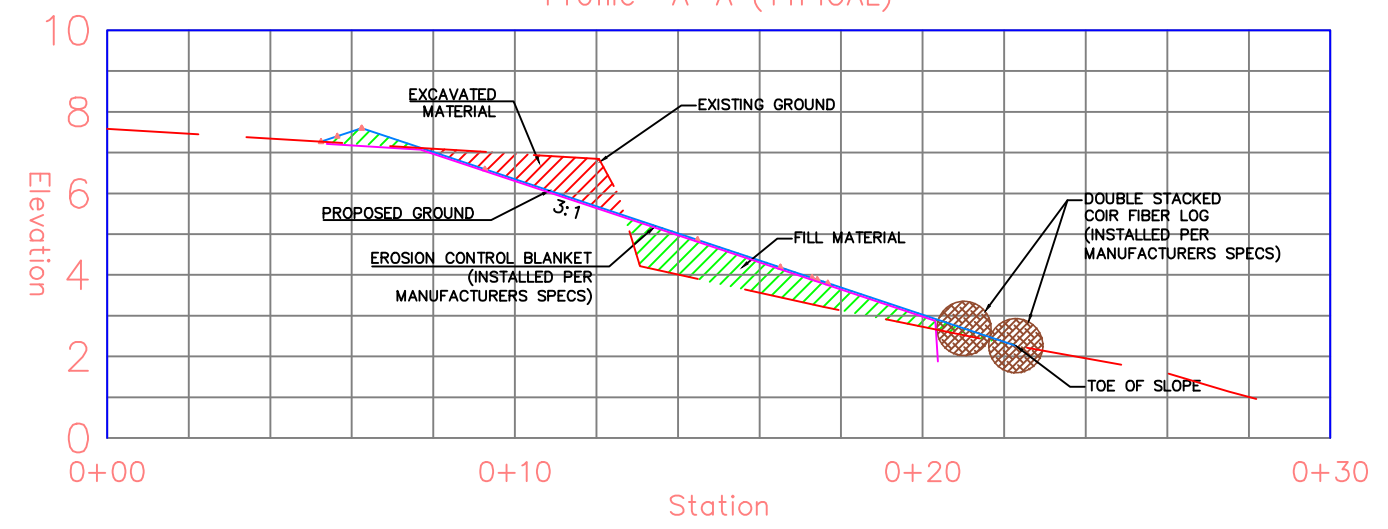
Date 4/10/13
 Designed J. TUTHILL
 Drawn J. TUTHILL
 Checked _____
 Approved _____

Stillhouse Cove
 Bank Stabilization and Planting Plan
 Edgewood Waterfront
 Preservation Association Providence County, RI

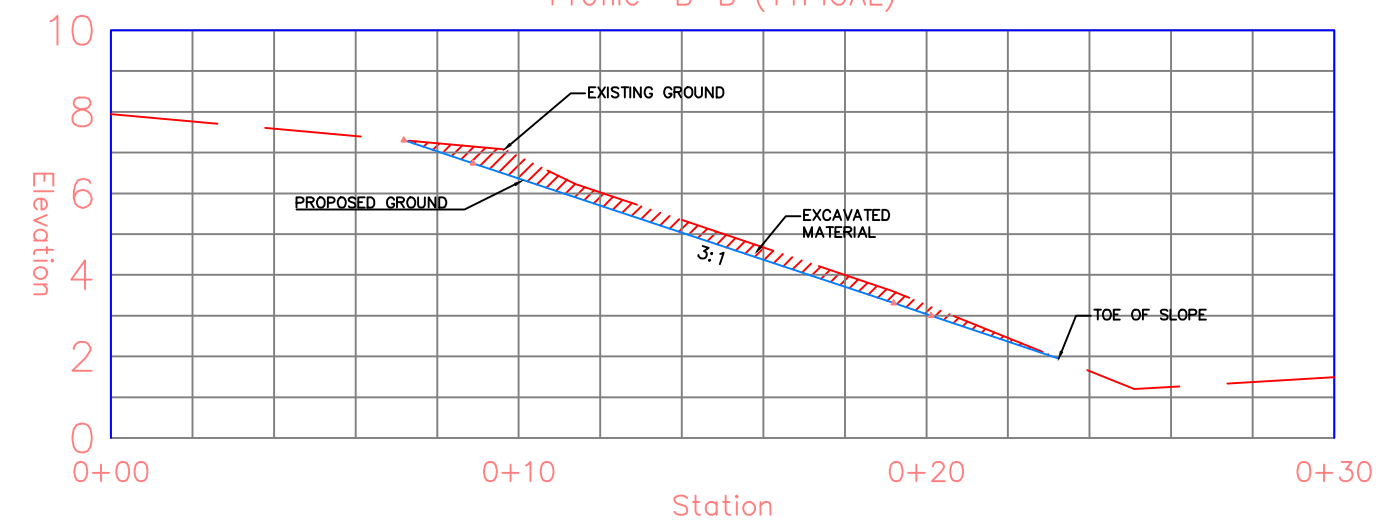


File No. STILLHOUSE.DGW
 Drawing No. ###
 4/1/13
 Sheet 4 of 4

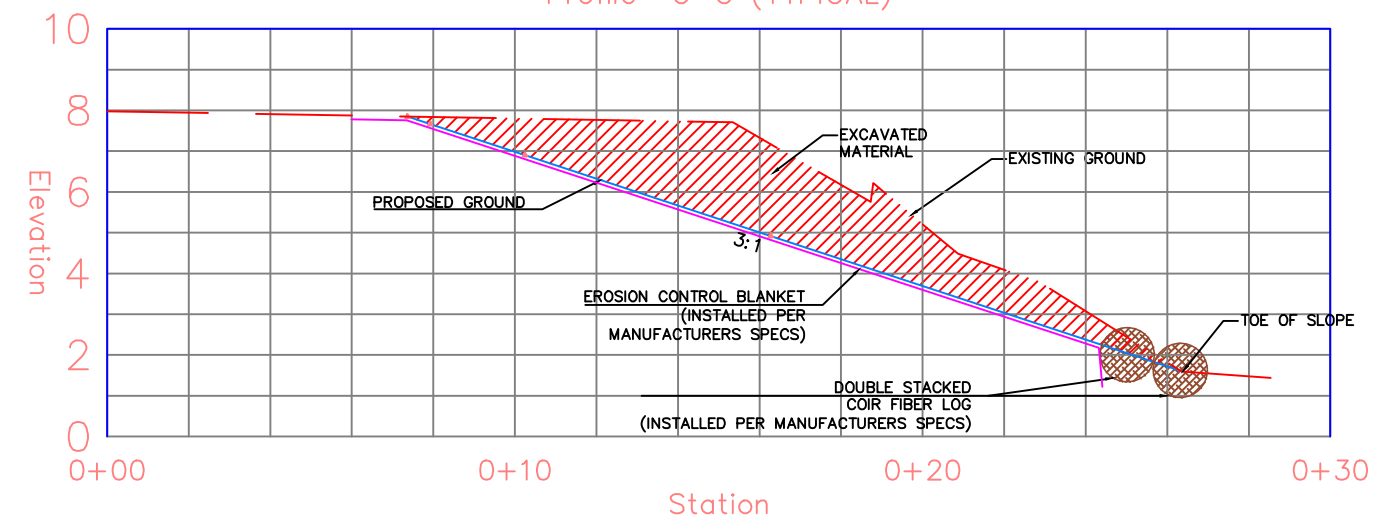
Profile A-A (TYPICAL)



Profile B-B (TYPICAL)



Profile C-C (TYPICAL)



Profile D-D (TYPICAL)

